



SANTIMOY KUNDU


B. Tech (Civil), LBS CLASS-1. No.-1556, Geo-Tech Engg. No.-GT/I/36, Kolkata Municipal Corporation

TO WHOM IT MAY CONCERN

Proposed G+IV storied building site plan of a piece of land at Mouza – Gopalpur, J.L No-02, L.R Dag No.-2180, L.R Khatian No-12054 & 11917, L.R Dag No-2180, P.S – Airport, Ward No-13. Under Bidhannagar Municipal Corporation.

Latitude – 22.63 994

Longitude -88.45 3241

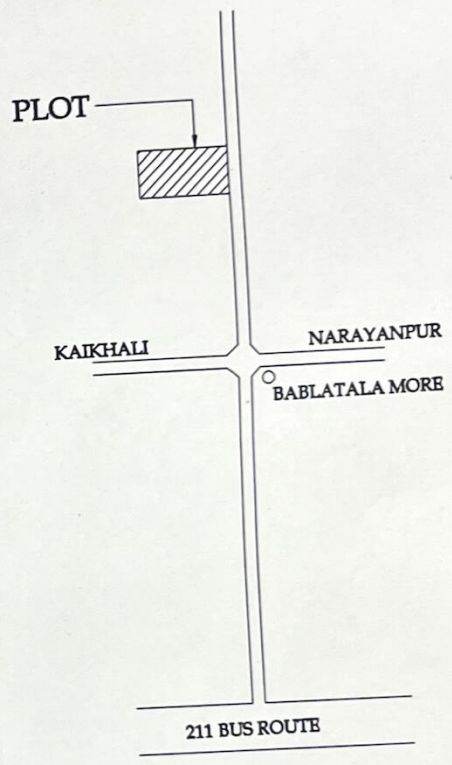
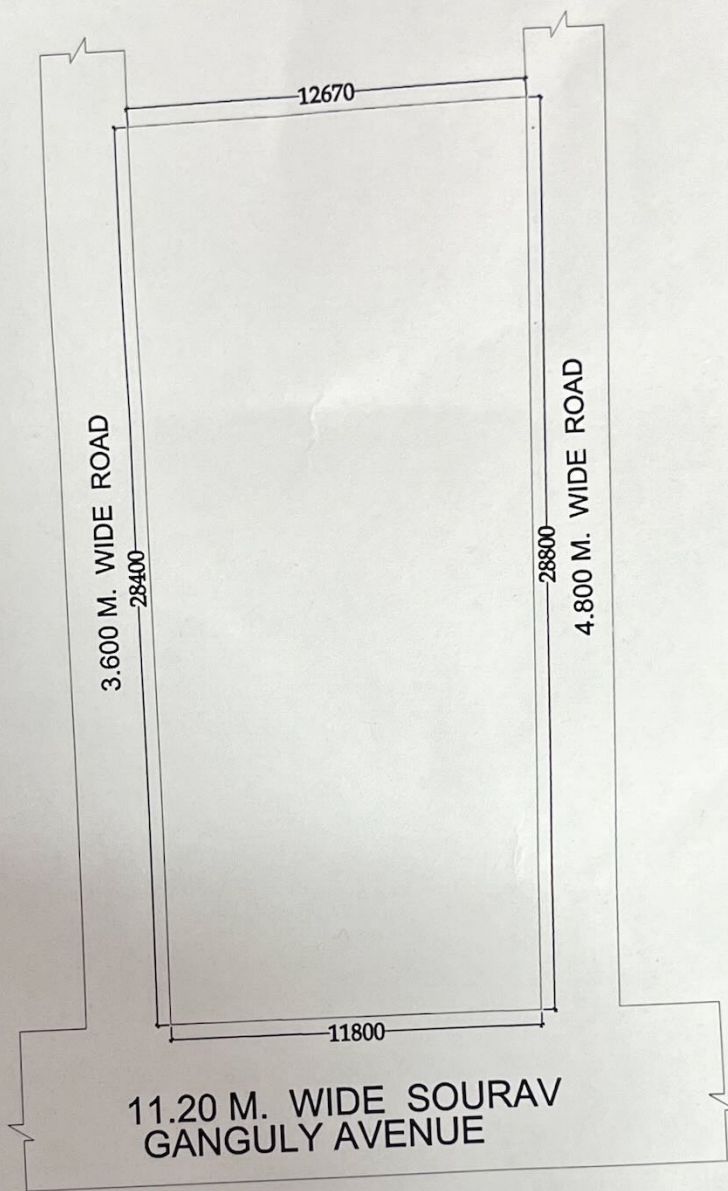

Santimoy Kundu 22/12/2023

B. Tech (Civil), Const. Mgt. (NICMAR)
LBS Class-1, KMC No:-1556
LBS BMC, Class-1 No:-56
Civil Engg. NKDA No:-CVER/NKDA/10/00135

SITE PLAN OF A PIECE OF LAND AT MOUZA- GOPALPUR, J. L. NO.-02, R.S NO - 140, L.R DAG NO -2180, L.R KHATIAN NO -12054 & 11917 , L.R DAG NO- 2180, P.S.-AIRPORT, WARD NO- 03, BROUGH- I, DIST-24, PARGANAS(N), "WITHIN BIDHANNAGAR MUNICIPAL CORPORATION"

NAME OF DONOR :- 1) SIBSANKAR DAS
2) ASIT BARAN KUNDU

TOTAL AREA OF LAND(IN DEED) 09 DECIMAL = 05 K-07 CH-05.4 SFT = 364.217 SQ.M
AREA OF LAND(IN PHYSICAL) = 05 K.-03 CH.-29.27 SFT. = 349.713 SQ.M



LOCATION PLAN

Santimoy Kundu
Santimoy Kundu

B. Tech (Civil), Const. Mgt. (NICMAR)
LBS Class-1, KMC No:-1556
LBS BMC, Class-1 No:-56
Civil Engg. NKDA No:-CVER/NKDA/10/00135

SIGNATURE